






SOIL LEGEND

	Brown Swirly Clay	F - Firm
	Brown Sandy Clay	H - Hard
	Brown Sandy Clay	M - Medium
	Pink Boulders	(M) - Moist
	Blue Shale	

Note: In order not to disturb the founding material, the final one foot of footing excavation shall be done carefully by hand methods to neat lines of footing. All pits shall be kept dry.

Note: Piles in End Bents 1 & 2 to be driven after embankment is in place.

ELEVATION

[illegible]

LAYOUT OF BRIDGE OVER CANE CREEK
MIDWAY - SCRANTON
LOGAN COUNTY
ROUTE 109 SEC. 4
ARKANSAS STATE HIGHWAY COMMISSION
LITTLE ROCK, ARK.

DRAWN BY B.F. DATE: 11-19-59
CHECKED BY DATE
TRACED BY DATE
CHECKED BY DATE

SCALE: 1" = 10'

BRIDGE NO. 3356 DRAWING NO. 10775

